


I hereby certify that this is
a true copy from the records
of the Bureau of Conveyances,

Kobata
Registrar of Conveyances
Assistant Registrar, Land Court
State of Hawaii



STATE OF HAWAII
BUREAU OF CONVEYANCES
RECORDED

September 09, 2016 3:29 PM
Doc No(s) A-60960740



1 1/1 OFC
B-32865326

/s/ LESLIE T. KOBATA
ACTING REGISTRAR

Conveyance Tax: \$675.00

orig.

Regular System

After Recordation, Return by Mail (X) Pickup () To:

Paul J. Sulla, Jr.
PO Box 5258
Hilo, HI 96720

TOTAL NO. OF PAGES:

TITLE OF DOCUMENT:

WARRANTY DEED

PARTIES TO DOCUMENT:

GRANTOR: **JASON HESTER**, an individual, whose address is PO Box 748, Pahoa,
HI 996778

GRANTEE: **HALAI HEIGHTS, LLC**, a Hawaii limited liability company, whose
mailing address is P.O. Box 5258, Hilo, HI 96720

PROPERTY DESCRIPTION:

TAX MAP KEY: (3) 1-3-001-043/049



WARRANTY DEED

KNOW ALL MEN BY THESE PRESENTS:

JASON HESTER, an individual, whose mailing address is PO Box 748, Pahoa, Hawaii 96778, hereinafter referred to as the "**Grantor**", for and in consideration of the sum of ten dollars (\$10.00) and other good and valuable consideration paid by **HALAI HEIGHTS, LLC**, a Hawaii Limited Liability Company, whose mailing address is PO Box 5258, Hilo, Hawaii 96720, hereinafter referred to as "**Grantee**", receipt whereof is hereby acknowledged, does hereby grant, sell and convey unto the Grantee, all of said interest in that certain real property as particularly designated on the tax maps of the Third Taxation District, State of Hawaii, as **Tax Map Key (3) 1-3-001-043/049**, more particularly described in **Exhibit "A"** attached hereto and made a part hereof, subject to the encumbrances noted therein.

TOGETHER WITH ALL and singular the buildings, improvements, rights, tenements, easements, privileges, and appurtenances thereunto belonging, appertaining or held and enjoyed in connection therewith.

TO HAVE AND TO HOLD the same unto the Grantee, **as Tenant in Severalty**, and the Grantee's successors and assigns in fee simple forever.


AND THE SAID GRANTOR does hereby covenant with the Grantee that the Grantor is lawfully seised in fee simple of said granted premises and that the said premises are free and clear of all encumbrances made or suffered by said Grantor, except as aforesaid, and except for assessments for real property taxes. And the said Grantor further covenants and agrees that the Grantor has good right to sell

and convey the said premises in the manner aforesaid; that Grantor will **WARRANT AND DEFEND** the same unto the Grantee against the lawful claims and demands of all persons claiming by or through said Grantor, except as mentioned herein.

IT IS MUTUALLY AGREED that the terms "Grantor" and "Grantee," as and when used hereinabove or herein below shall mean and include the masculine or feminine, the singular or plural number, individuals, associations, trustees, corporations or partnerships, and their and each of their respective successors in interest, heirs, executors, personal representatives, administrators and permitted assigns, according to the context thereof, and that if these presents shall be signed by two or more grantors, or by two or more grantees, all covenants of such parties shall be and for all purposes deemed to be their joint and several covenants.

IN WITNESS WHEREOF, the Grantor has executed these presents on the 6 day of September, 2016.

GRANTOR



JASON HESTER

STATE OF HAWAII)
) SS.
COUNTY OF HAWAII)

On this 6th day of September 2016, before me personally appeared **JASON HESTER**, GRANTOR, to me known to be the person described in and who executed the foregoing instrument, entitled Warranty Deed, dated September 6, 2016 consisting of 8 pages in the Third Circuit, and acknowledged that **HE** executed the same as **HIS** free act and deed.

Gloria Emery

Print Name: Gloria Emery
Notary Public, State of Hawaii
My commission expires: July 18, 2018




EXHIBIT "A"

-PARCEL FIRST:-

All of that certain parcel of land (being portion(s) of the land(s) described in and covered by Land Patent Grant Number 5005 to J. E. Elderts) situate, lying and being at Kamaili, District of Puna, Island and County of Hawaii, State of Hawaii, being LOT 15-D-1, being a portion of Lot 15, of the "Kamaili Homesteads" and thus bounded and described as per survey dated January 29, 2004:

Beginning at the west corner of this parcel of land, on the north boundary of Lot 2, Grant 4330 to C. L. Wight, and on the east side of Pahoa-Kalapana Road (Emergency Relief Project No. ER 4(1)), the coordinates of said point of beginning referred to Government Survey Triangulation Station "HEIHEIAHULU" being 6,281.64 feet north and 16,203.34 feet east and running by azimuths measured clockwise from true South:

1. 197° 55' 15" 958.02 feet along Pahoa-Kalapana Road (Emergency Relief Project No. ER 4(1));
2. 239° 28' 30" 326.15 feet along Pahoa-Kalapana Road (Emergency Relief Project No. ER 4(1)) and Lot 19, Grant 5661 to Chas. Elderts;
3. 304° 03' 30" 220.00 feet along Lot 19, Grant 5651 to Chas. Elderts;
4. 347° 21' 30" 54.00 feet along Lot 15-D-2 (Government Road);
5. 334° 00' 250.69 feet along Lot 15-D-2 (Government Road);
6. Thence along Old Pahoa-Kalapana Road and Remnant "A" (Portion of Old Pahoa-Kalapana Road) on a curve to the right with a radius of 1016.74 feet, the chord azimuth and distance being:

20° 16' 17" 719.46 feet;

7. 40° 59' 30" 275.69 feet along Remnant "A" (Portion of Old Pahoa-Kalapana Road);
8. 114° 43' 30" 494.98 feet along Lot 2, Grant 4330 to C. L. Wight to the point of beginning and containing an area of 16.276 acres, more or less.

-PARCEL SECOND:-

All of that certain parcel of land (being portion(s) of the land(s) described in and covered by Land Patent Grant Number 5005 to J. E. Elderts) situate, lying and being at District of Puna, Island and County of Hawaii, State of Hawaii, being REMNANT "A", being a portion of Old Pahoa-Kalapana Road at Kamaili and thus bounded and described:

Beginning at the southwest corner of this parcel of land, being also the south corner of Lot 15-D, portion of Grant 5005 to J. E. Elderts, and the northwest corner of Grant S-23,403 to AMFAC, on the north boundary of Lot 2, Grant 4330 to C. L. Wight, the coordinates of said point of beginning referred to Government Survey Triangulation Station "Heiheiahulu" being 6,074.61 feet north and 16,652.94 feet east, and running by azimuths measured clockwise from true South:

1. 220° 59' 0" 275.69 feet along Lot 15-D, portion of Grant 5005 to J. E. Elderts;
2. Thence along Lot 15-D, portion of Grant 5005 to J. E. Elderts, on a curve to the left with a radius of 1016.74 feet, the chord azimuth and distance being:
208° 29' 45" 439.98 feet;
3. 286° 00' 50.00 feet along the remainder of Old Pahoa-Kalapana Road;
4. Thence along Lot 15-B and Lot-A, portions of Grant 5005 to J. E. Elderts, on a curve to the right with a radius of 1066.74 feet, the chord azimuth and distance being:
28° 29' 45" 461.62 feet;

5. 40° 50' 30" 261.10 feet along Lot 15-A, portion of Grant 5005 to J.E. Elderts;
6. 114° 43' 30" 52.08 feet along Grant S-23,403 to AMFAC to the point of beginning and containing an area of 36,140 square feet or 0.830 acre, as shown on Final Plat approved by Hawaii County Planning Director on January 27, 2004 as subdivision Number 7763

BEING THE PREMISES ACQUIRED BY QUITCLAIM DEED

GRANTOR: THE OFFICE OF OVERSEER, A CORPORATE SOLE AND HIS SUCCESSOR OVER/FOR THE POPULAR ASSEMBLY OF REVITALIZE, A GOSPEL OF BELIEVERS, a Hawaii corporation sole

GRANTEE: JASON HESTER, an individual

DATED: June 9, 2011

RECORDED: Document No. 2011-093772

SUBJECT TO THE FOLLOWING:

1. FINAL JUDGMENT

AGAINST: Leonard G. Horowitz, Sherri Kane, individually, Medical Veritas International, Inc. and Royal Bloodline of David, a Washington non-profit corporation

IN FAVOR OF: Jason Hester, individually

DATED: December 29, 2015

FILED: Circuit Court of the Third Circuit, State of Hawaii, #14-1-304

RECORDED: Document No. _____

2. AFFIDAVIT OF LEONARD G. HOROWITZ

DATED: June 6, 2016
RECORDED: Document No. A-60010681 on
June 6, 2016

3. NOTICE OF INVALID LIEN

AGAINST: Leonard G. Horowitz
IN FAVOR OF: Jason Hester, individually
REGARDING: Affidavit of Leonard G. Horowitz
RECORDED: Document No. A-60190688 on
June 24, 2016

END OF EXHIBIT "A"

